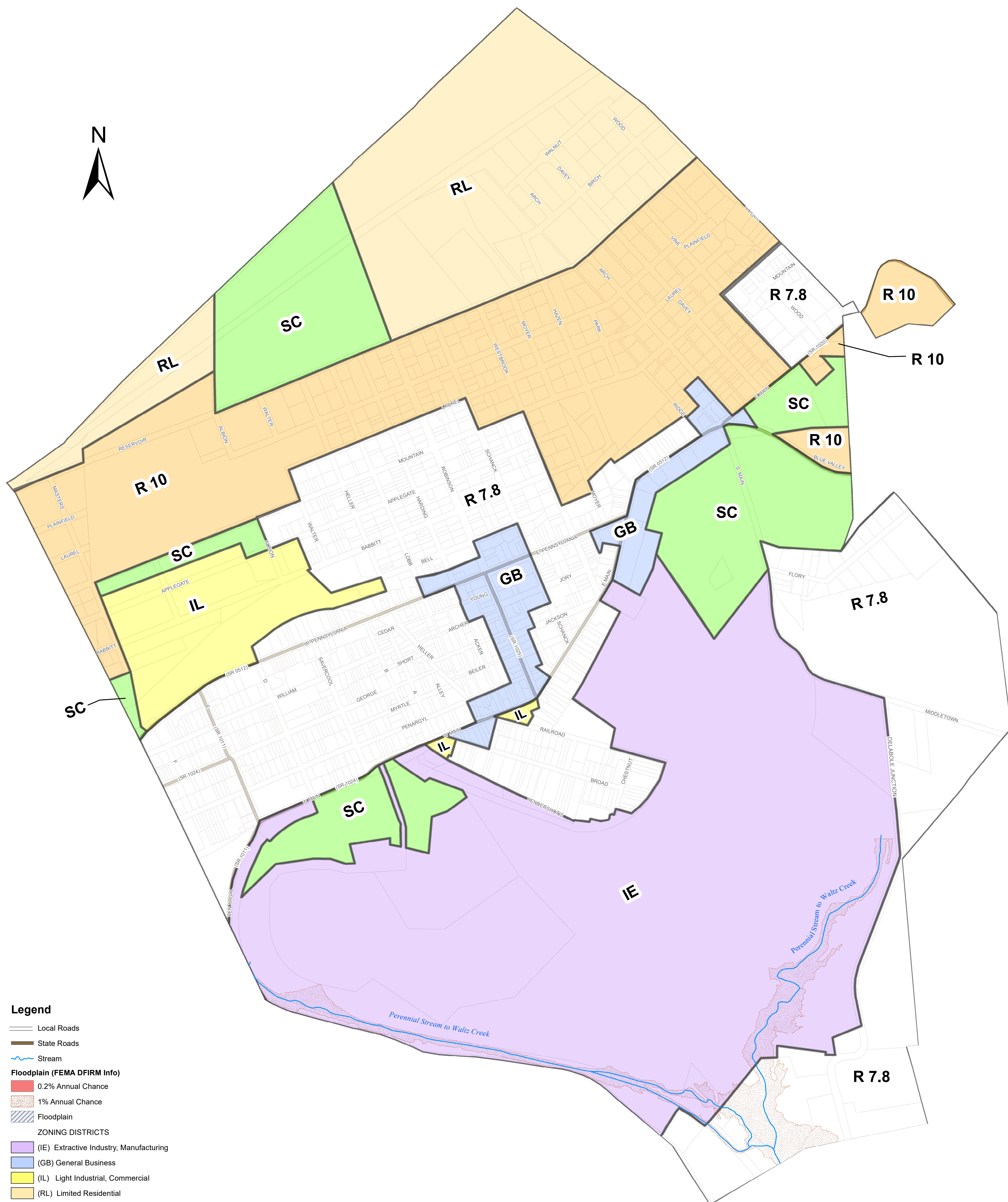
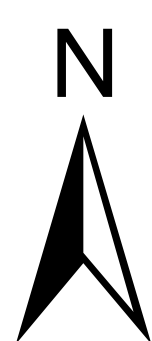

















# Pen Argyl Borough

## ZONING MAP



### Legend

-  Local Roads  
 State Roads  
 Stream  
**Floodplain (FEMA DFIRM Info)**  
 0.2% Annual Chance  
 1% Annual Chance  
 Floodplain  
**ZONING DISTRICTS**  
 (IE) Extractive Industry, Manufacturing  
 (GB) General Business  
 (IL) Light Industrial, Commercial  
 (RL) Limited Residential  
 (R10) Low Density Residential  
 (R7.8) Medium Density Residential  
 (SC) Special Conservation  
 Parcels  
 Borough Boundary



Map Published: October 2020

